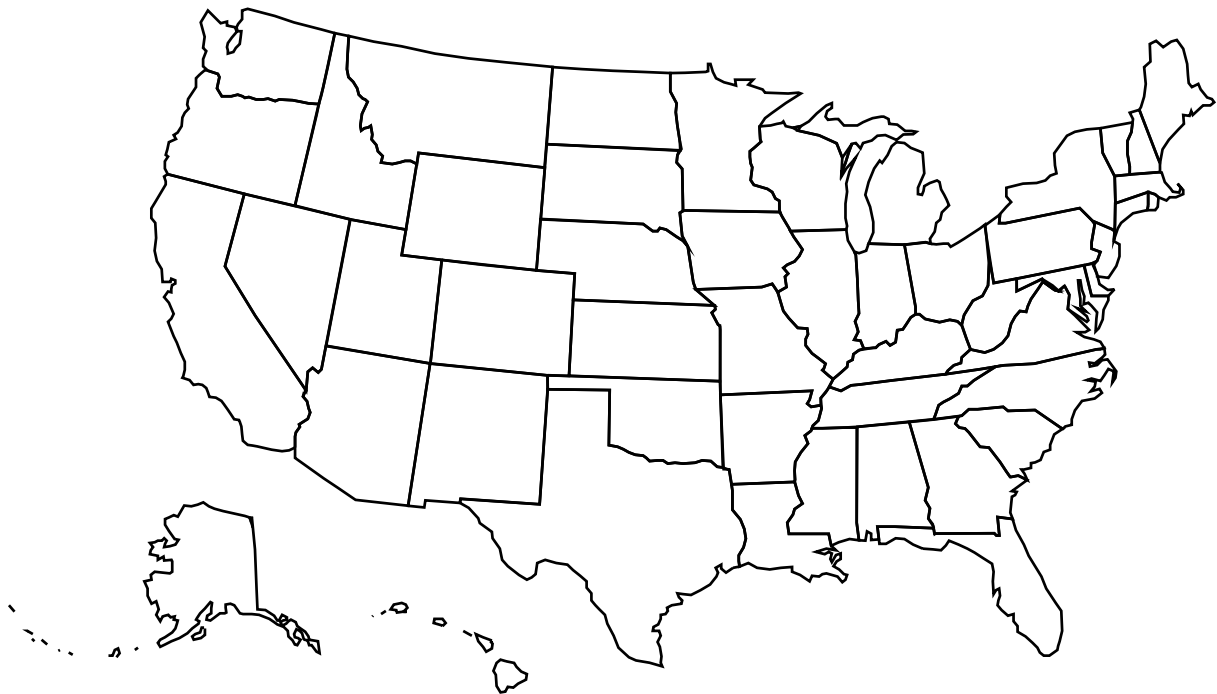


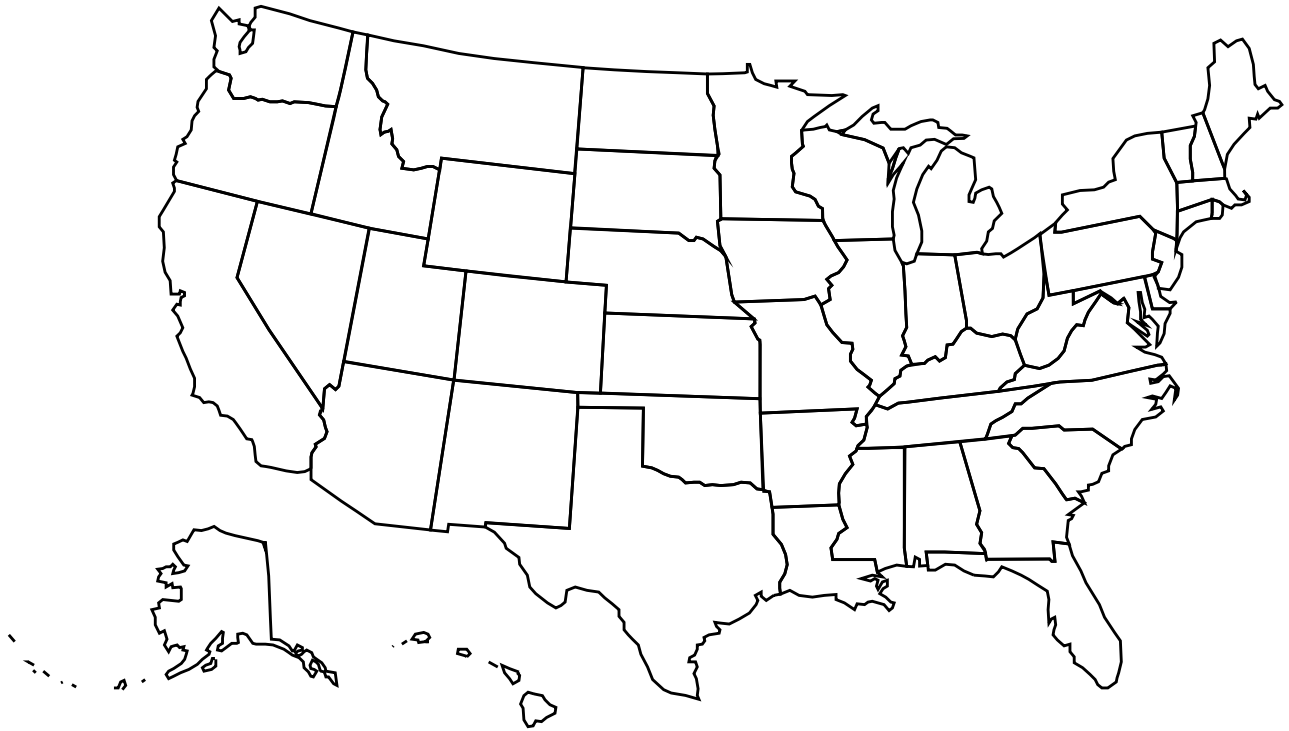
USA GEOGRAPHY



Will cover:

- States
- Capitals
- Regions

Color in the Region by Color



West
Yellow

Hawaii
Alaska
Idaho
Montana
Colorado
Wyoming
Utah
Nevada
Arizona
California
Washington
Oregon
New Mexico.

South
Red

West Virginia
Virginia
Texas
Tennessee
South Carolina
Oklahoma
North Carolina
Mississippi
Maryland
Louisiana
Kentucky
Georgia
Florida,
Delaware
Arkansas
Alabama

Mid West
Green

Minnesota
North Dakota
South Dakota
Iowa
Nebraska
Wisconsin
Missouri
Indiana
Illinois
Michigan
Ohio
Kansas

North East
Blue

Vermont
Connecticut
Delaware
Pennsylvania
Maine
Massachusetts
Maryland
New Hampshire
New Jersey
New York
Rhode Island

Fill in the State the Capitols correlate to:



Washington D.C _____ Indianapolis _____

Albany _____ Springfield _____

Juneau _____ Boise _____

Phoenix _____ Honolulu _____

Little Rock _____ Atlanta _____

Sacramento _____ Tallahassee _____

Topeka _____ Dover _____

Des Moines _____ Hartford _____

Fill in the State the Capitols correlate to:



Denver _____ St. Paul _____

Frankfort _____ Jackson _____

Baton Rouge _____ Helena _____

Augusta _____ Lincoln _____

Lirtle Rock _____ Carson City _____

Boston _____ Jefferson City _____

Annapolis _____ Concord _____

Lansing _____ Trenton _____

Fill in the States the Capitols correlate to:



Santa Fe _____ Pierre _____

Raleigh _____ Nashville _____

Bismarck _____ Austin _____

Columbus _____ Salt Lake City _____

Salem _____ Montpeiler _____

Harrisburg _____ Richmond _____

Providence _____ Olympia _____

Columbia _____ Charleston _____

Fill in the States the Capitols correlate to:



Madison _____

Cheyenne _____

Fill in the Capitols that correlate to each State:



Montana _____ Tennessee _____

Wyoming _____ Texas _____

New York _____ Utah _____

Maine _____ North Carolina _____

Oregon _____ California _____

New Jersey _____ Washington _____

Rhode Island _____ Nevada _____

Ohio _____ Florida _____

Fill in the Capitols that correlate to each State:



New Mexico _____ Illinois _____

Georgia _____ Iowa _____

Vermont _____ Oklahoma _____

New Hampshire _____ North Dakota _____


Deleware _____ South Carolina _____

Arizona _____ West Virginia _____

Kansas _____ South Dakota _____

Idaho _____ Virginia _____

Fill in the Capitols that correlate to each State:



Missouri _____ Minnesota _____

Mississippi _____ Indiana _____

Massachusetts _____ Kentucky _____

Pennsylvania _____ Hawaii _____

Arkansas _____ Alaska _____

Arizona _____ Louisiana _____

Wisconsin _____ Maryland _____

Nebraska _____ Michigan _____

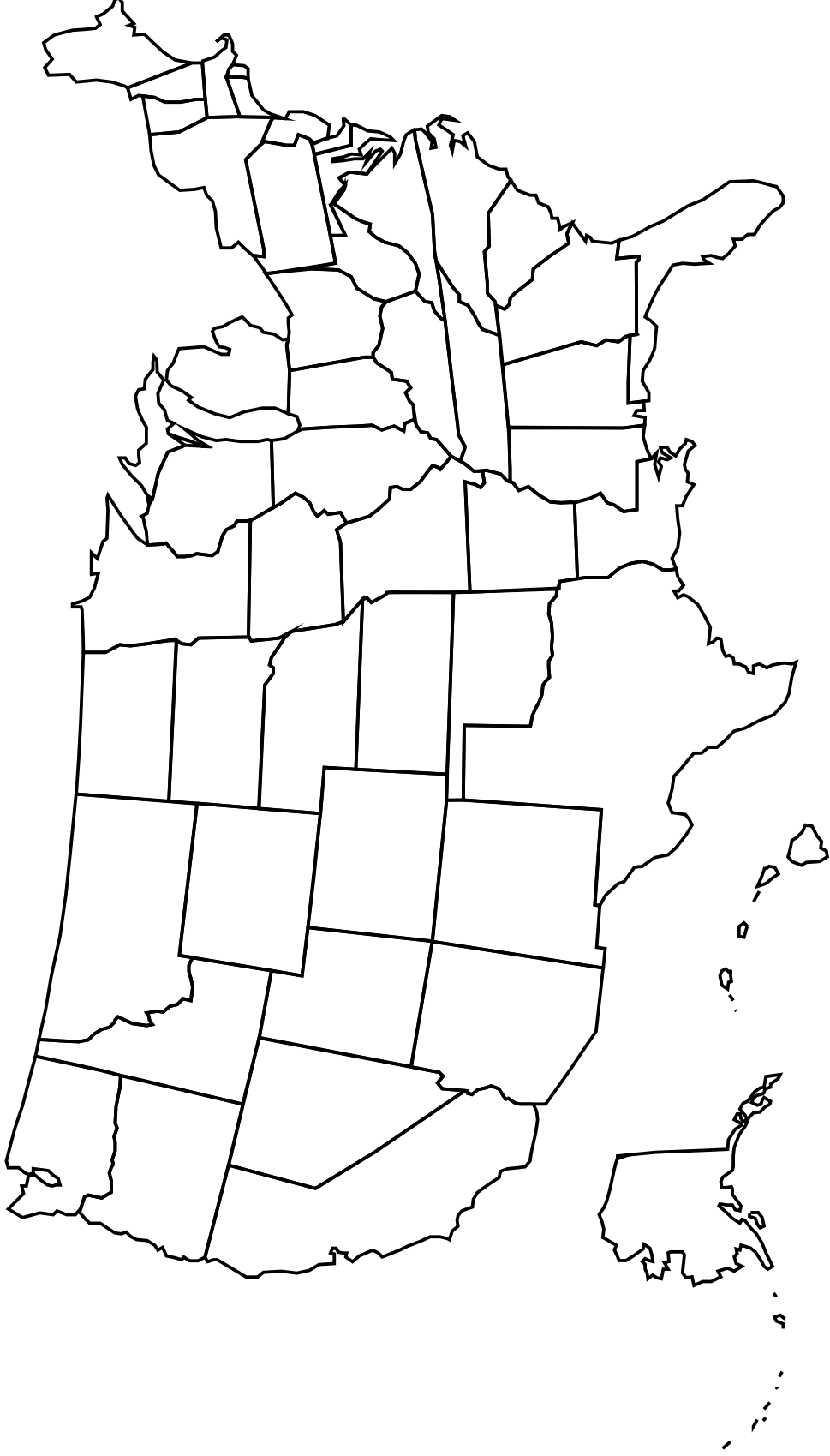
Fill in the Capitols that correlate to each State:



Conneticut _____

Colorado _____

Fill in the states with their abbreviation



Fill in the states with their Capitol

